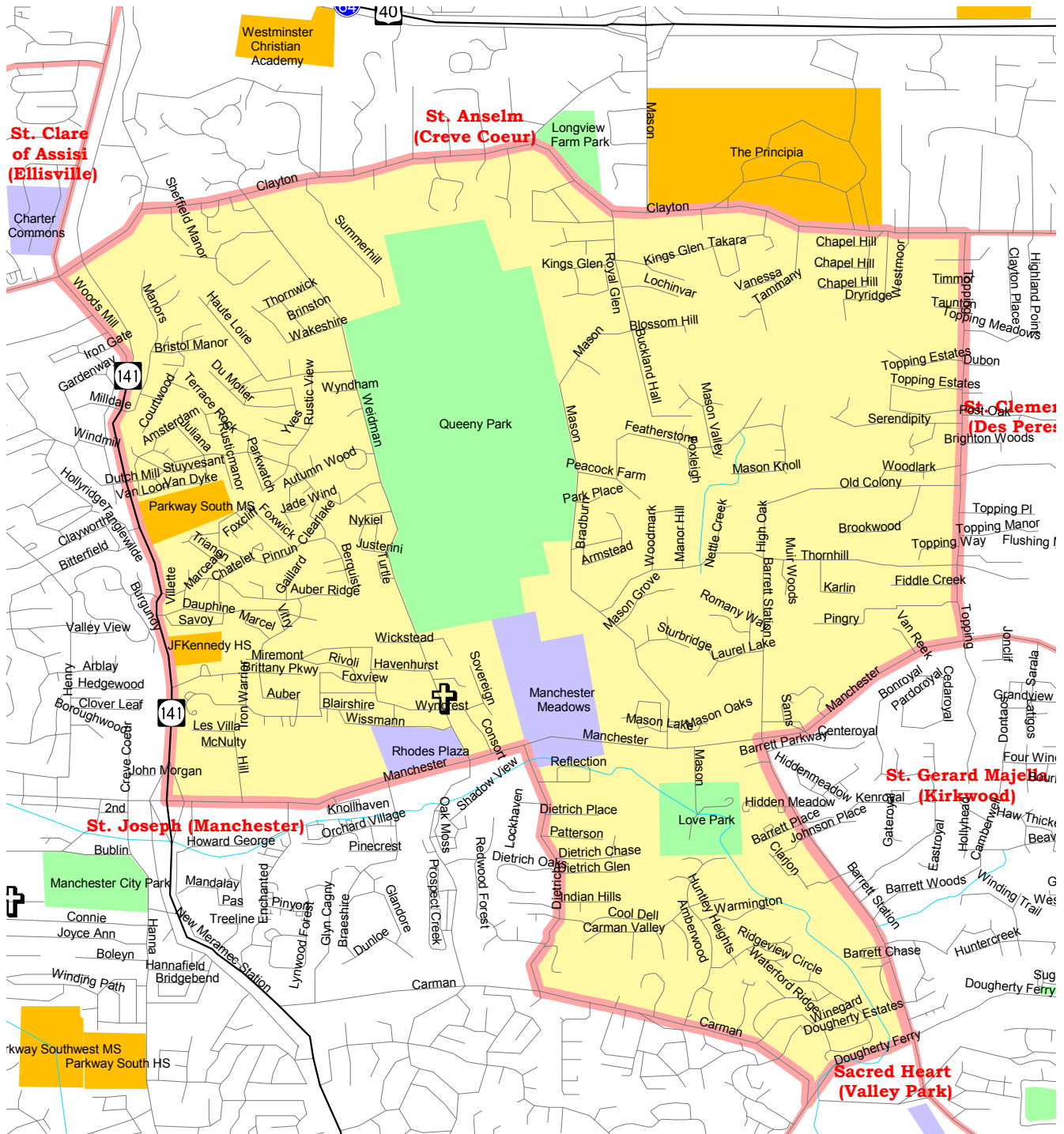












# Christ Prince of Peace - Manchester Parish Map



- |   |                                 |   |                                    |
|---|---------------------------------|---|------------------------------------|
|  | Parish Boundaries               |  | Schools                            |
|  | County Boundaries               |  | Government, Industrial, Commercial |
|  | Small Rivers, Creeks, & Streams |  | Territorial Parish Church          |
|  | Railroad Tracks                 |  | Personal Parish Church             |
|  | Parks & Golf Courses            |  | Mission, Chapel, Oratory or Shrine |