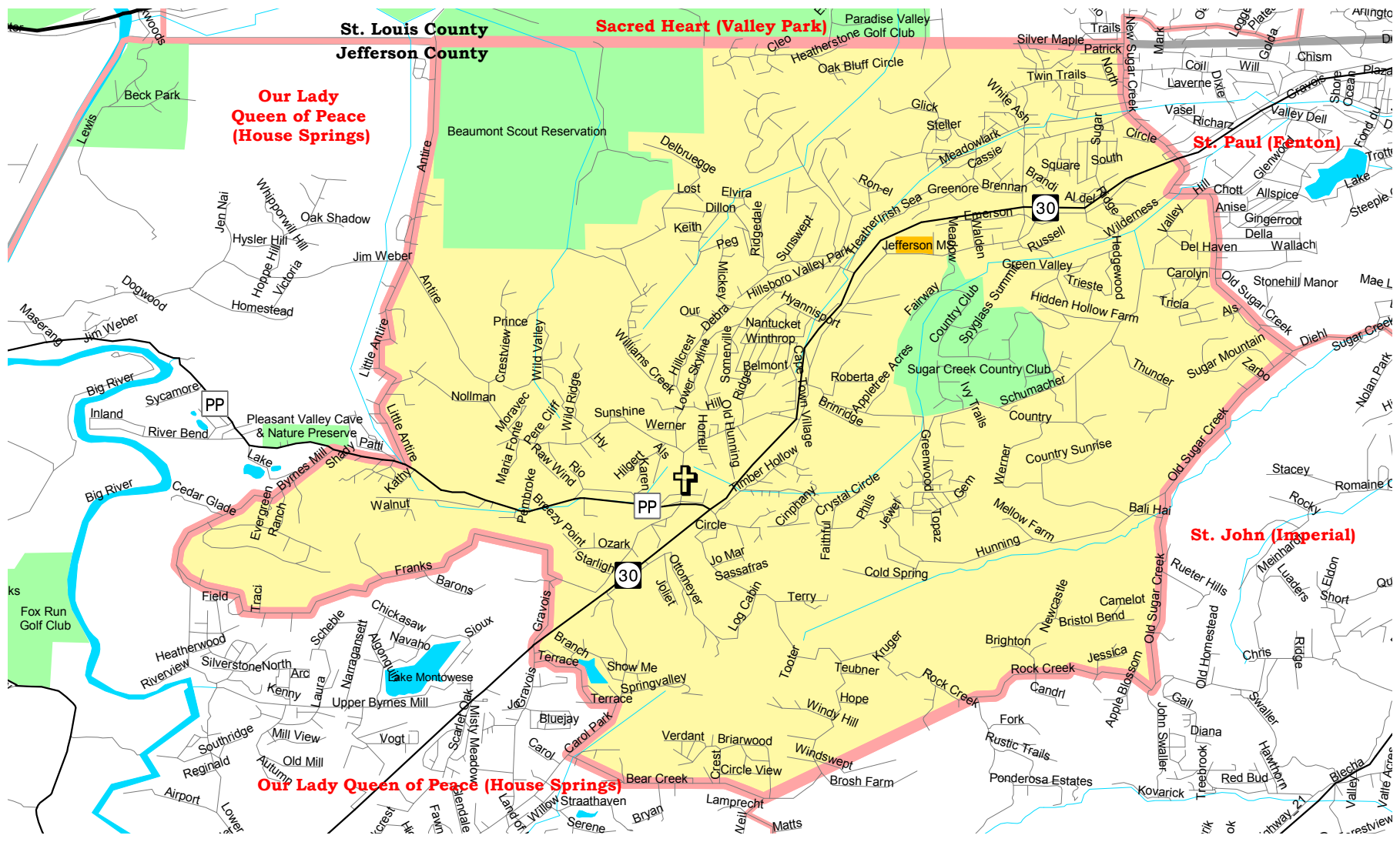












St. Anthony - High Ridge Parish Map



- | | | | | | |
|---|---------------------------------|---|------------------------------------|---|------------------------------------|
|  | Parish Boundaries |  | Parks & Golf Courses |  | Territorial Parish Church |
|  | County Boundaries |  | Schools |  | Personal Parish Church |
|  | Small Rivers, Creeks, & Streams |  | Government, Industrial, Commercial |  | Mission, Chapel, Oratory or Shrine |
|  | Railroad Tracks | | | | |